



EVERGREEN

Uncover Your Creeks

Water Quality Data

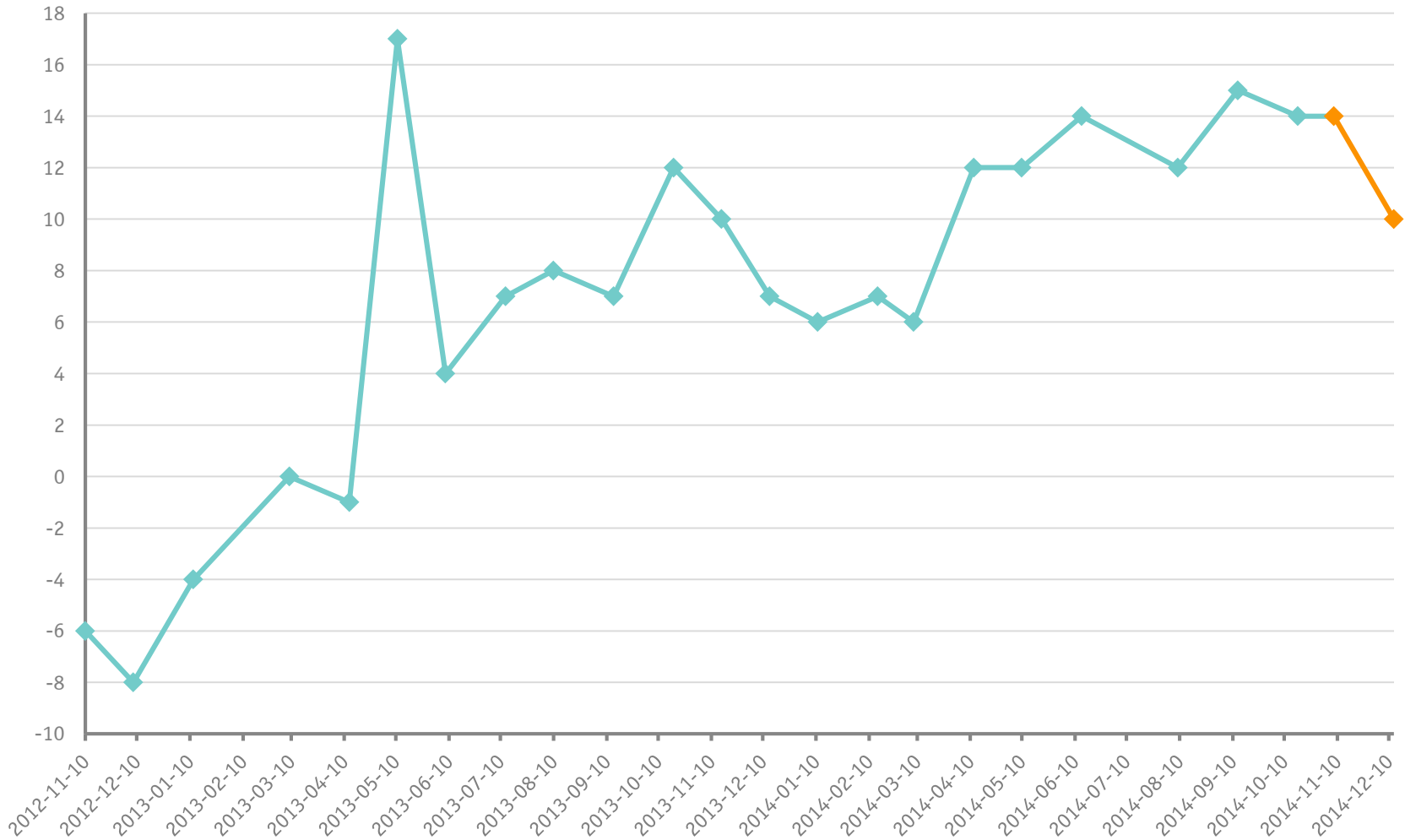
Chub Creek

Jim Lorimer Park, Burnaby

The data collection methodology and protocols for the Uncover Your Creeks program have been redesigned to improve the accuracy, comparability, and the use of the citizen science data. It draws from Streamkeeper methods as well as Earthwatch methods designed by a global alliance of water scientists. The data points from these new methods are displayed in an orange colour.

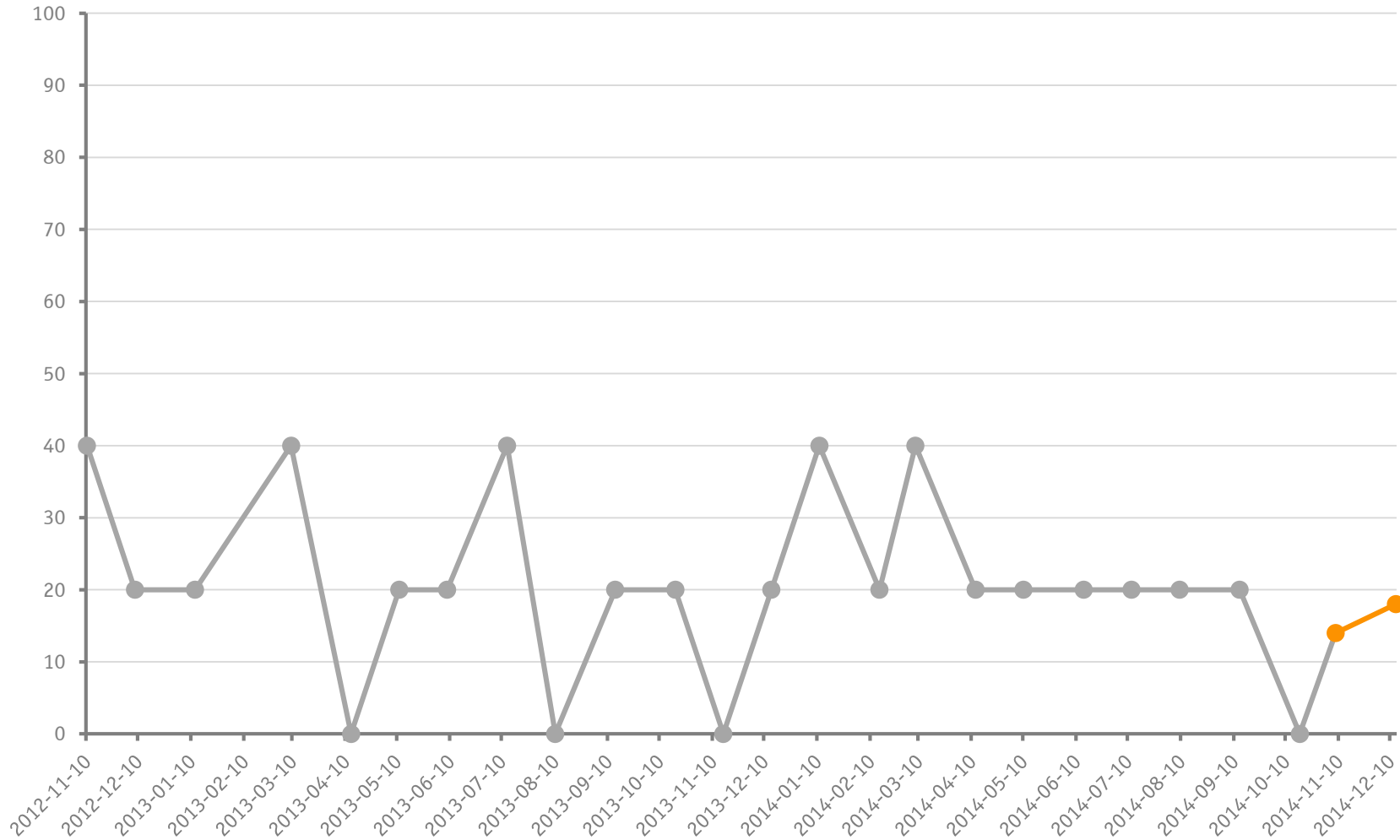
Uncover Your Creeks – Chub Creek

Water Temperature (°C)



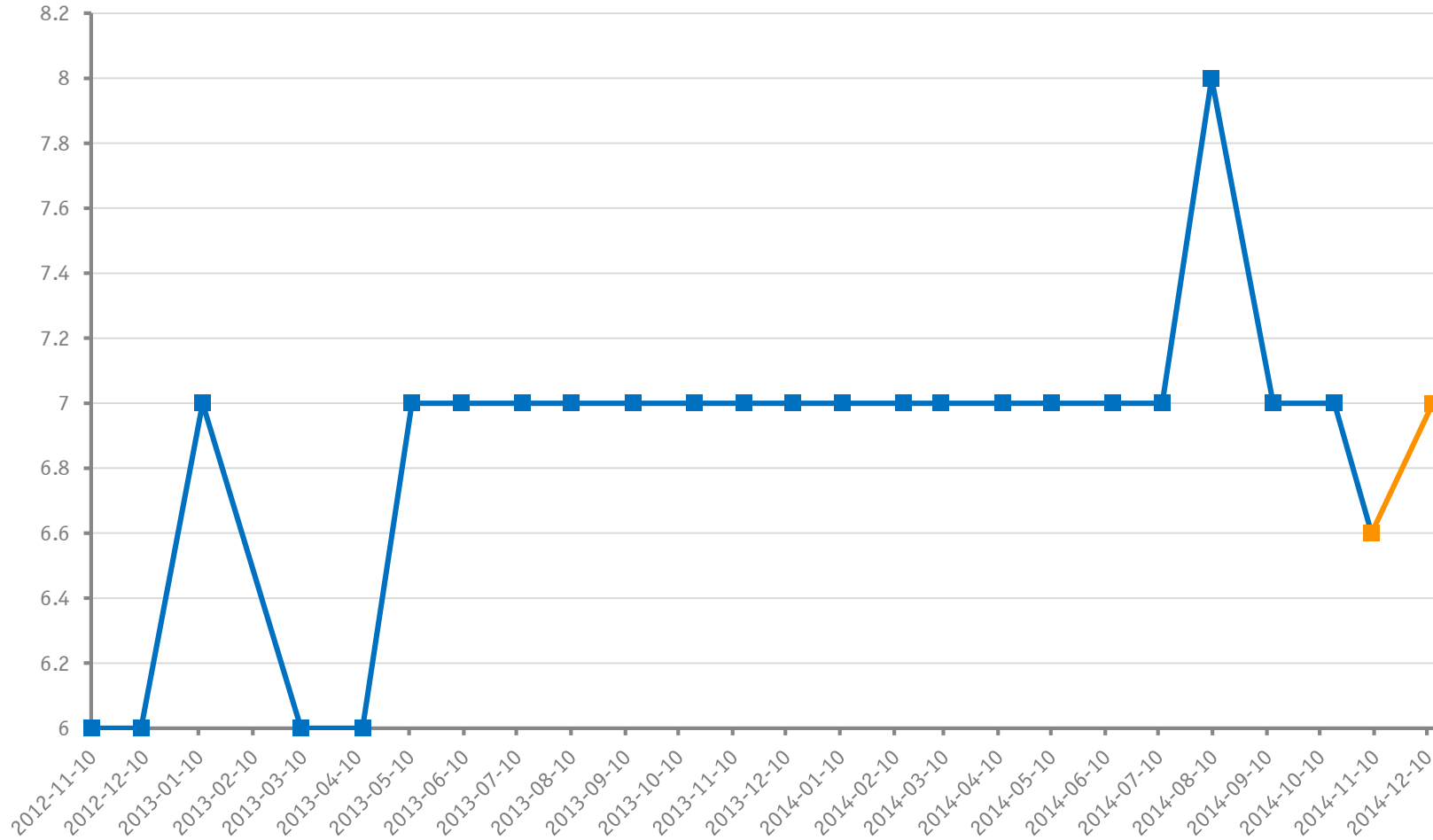
Uncover Your Creeks – Chub Creek

Turbidity (JTU)



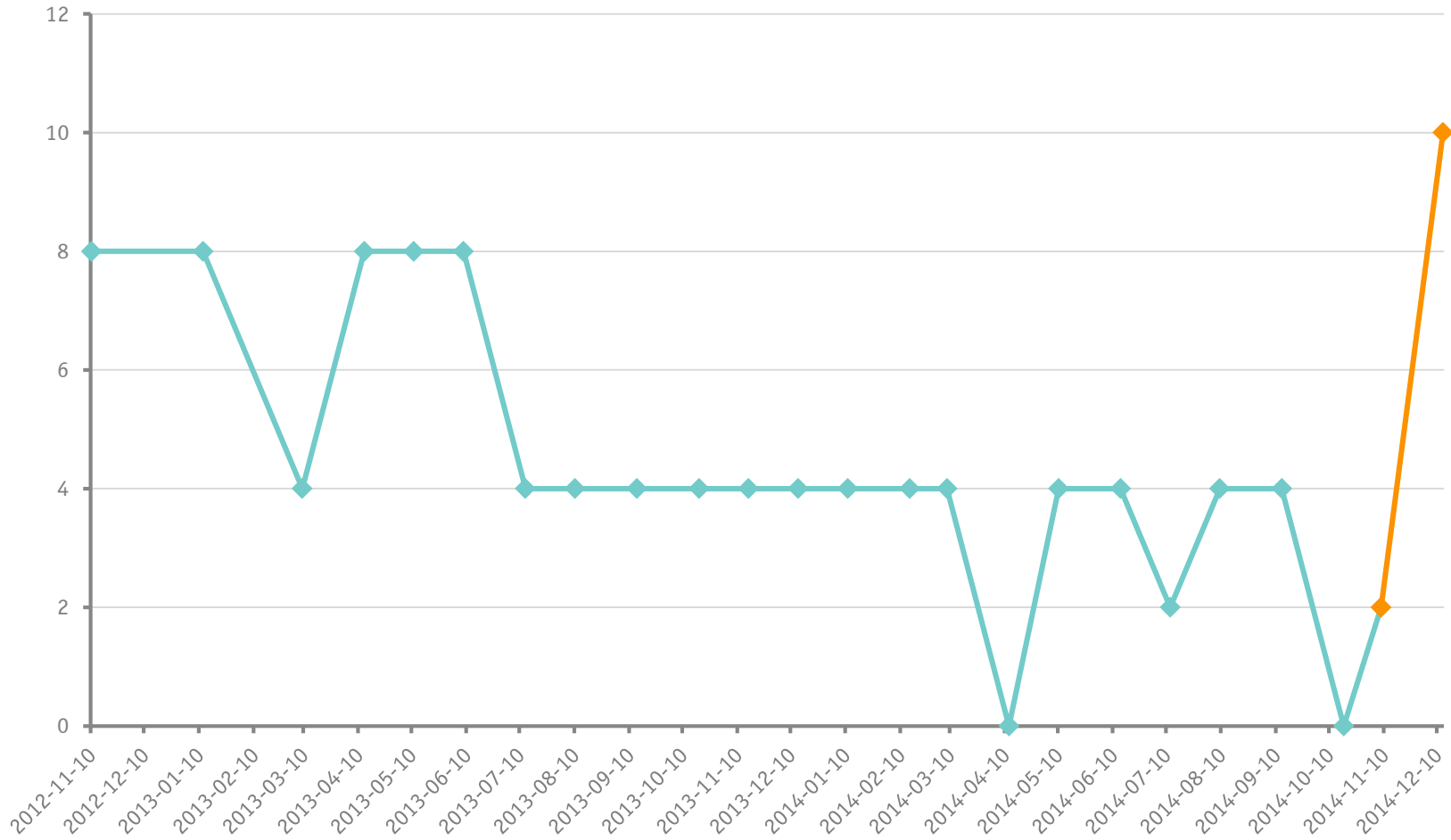
Uncover Your Creeks – Chub Creek

pH

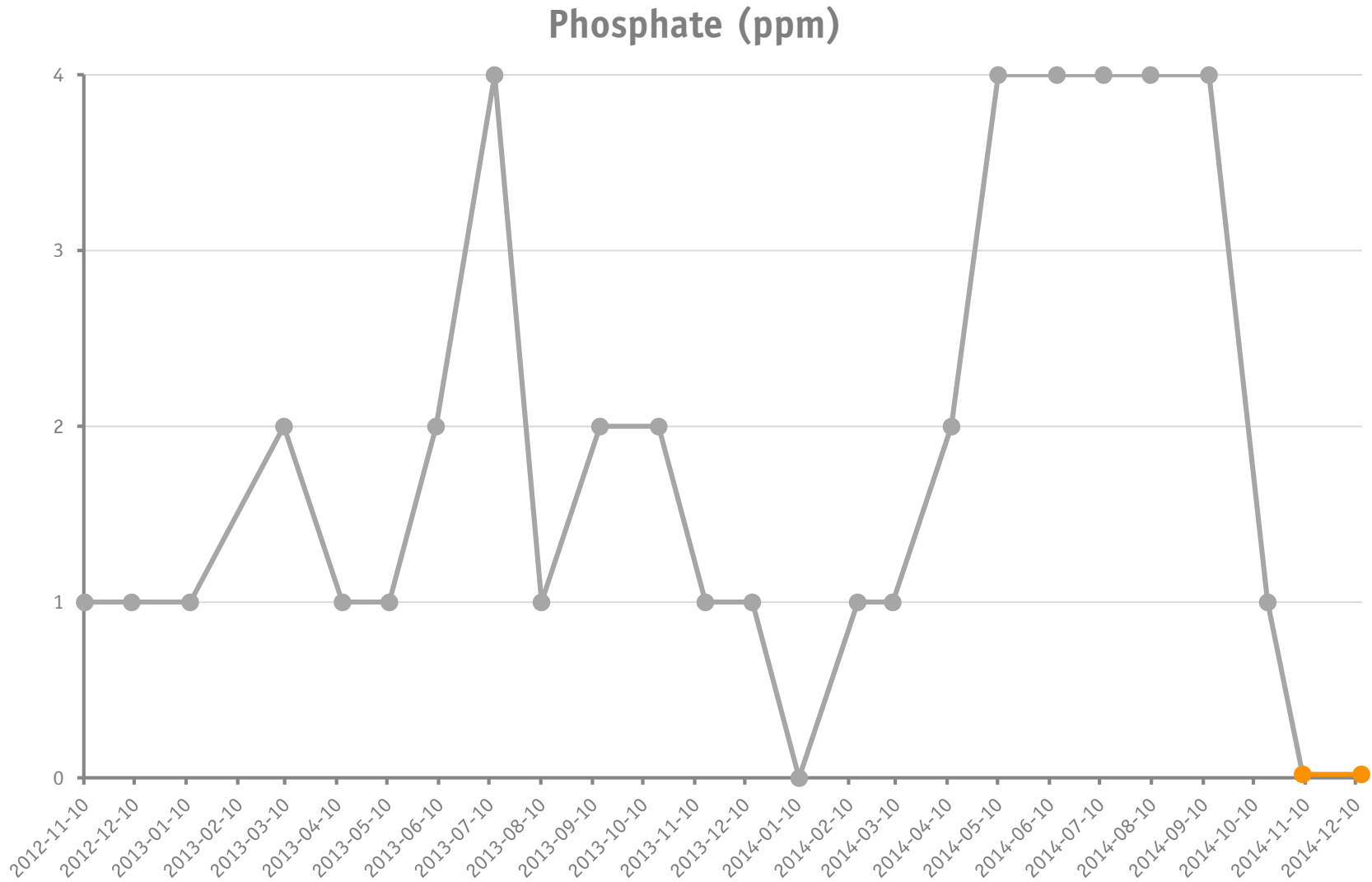


Uncover Your Creeks – Chub Creek

Dissolved Oxygen (ppm)



Uncover Your Creeks – Chub Creek



Uncover Your Creeks – Chub Creek

Nitrate (ppm)

